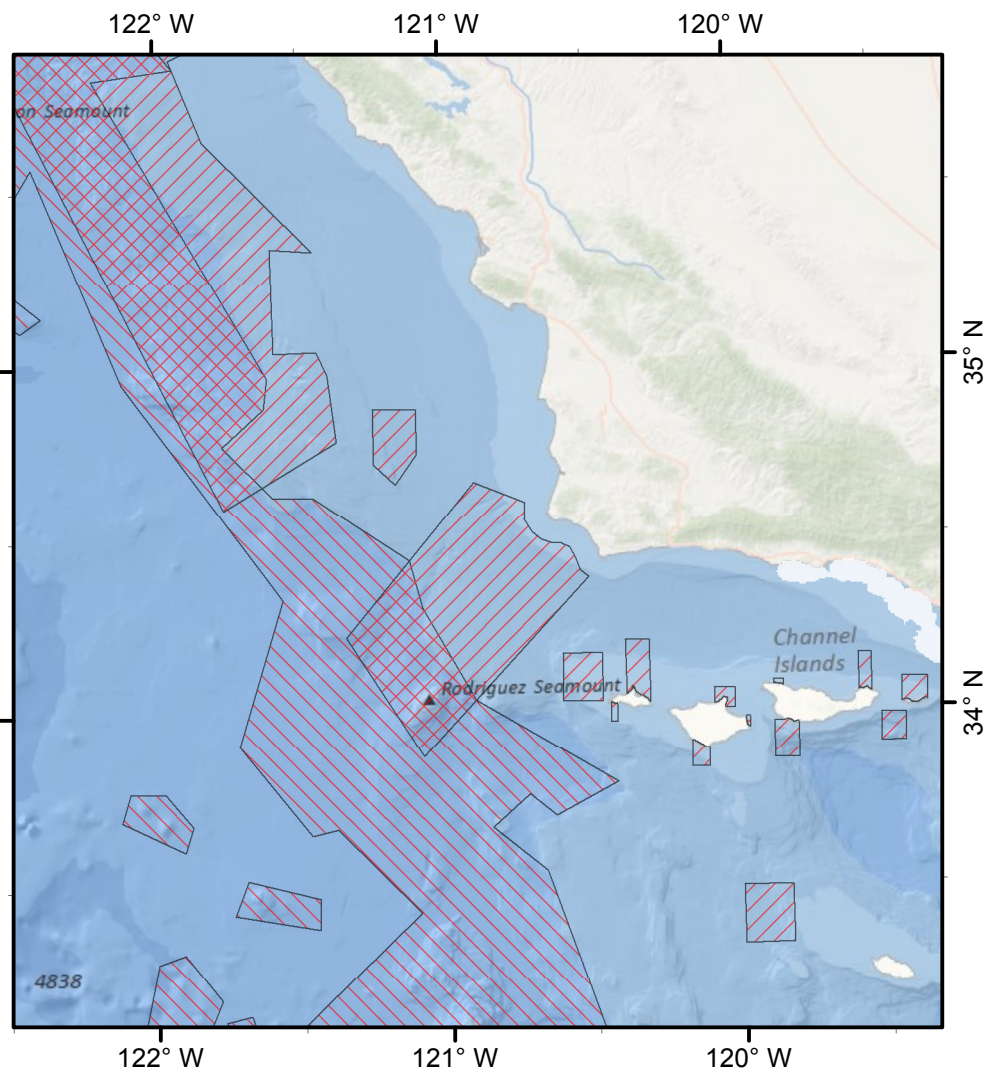
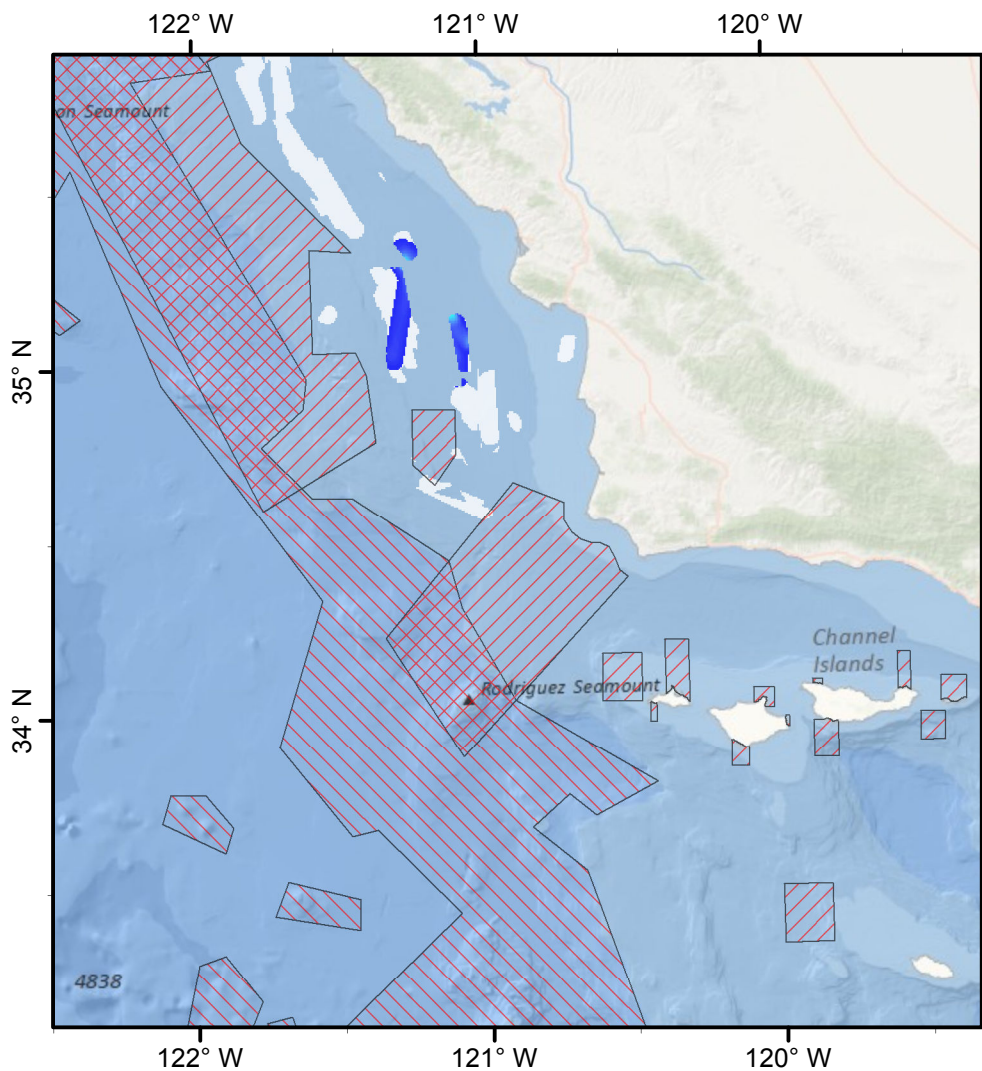


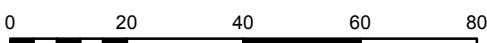
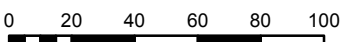
Before

Standardized Sea Pen/Sea Whip Bycatch (WCGOP - Trawl)

After



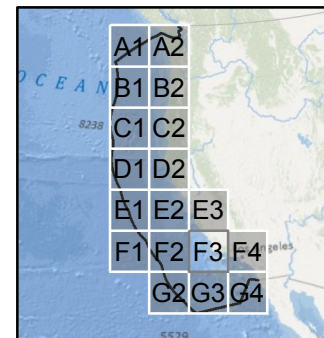
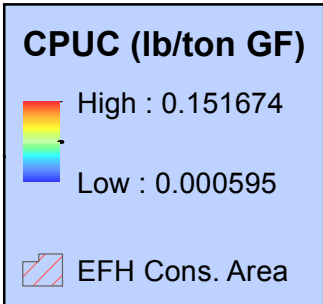
F3



Map Scale: 1:2,400,000

Date Saved: 20 Aug 2012

Author: Curt Whitmire (NOAA Fisheries - NWFSC)



Map 7 of 8

Search Radius: 3,000 m
Cell Size: 500 m